



UBICOMP 2006

Program Committee Meeting

SCHEDULE

Friday, June 2nd

8:30	Van #1 departs Atrium Hotel to Cal-IT2 (Room 3008)
8:50	Van #2 departs Atrium hotel
9:00	Welcome Coffee and Bagels
9:30	Begin Meeting
12:00	Lunch arrives
17:00	End Meeting
	2 Vans depart for Atrium Hotel
18:15	Walk/Carpool to Agora Restaurant
18:30	Dinner

Saturday, June 3rd

8:30	Van #1 departs Atrium Hotel to Cal-IT2 (Room 3008)
8:50	Van #2 departs Atrium hotel
9:00	Welcome Coffee and Bagels
9:30	Begin Meeting
12:00	Lunch arrives
15:00	End Meeting
	2 Vans depart for Atrium Hotel

Information:

Local Arrangements Chair:

Don Patterson, 206-355-5863 (cell)

Program Committee Chair:

Paul Dourish, 562-260-1272 (cell)

General Chair:

Crista Lopes, 714-809-0819 (cell)

Atrium Hotel:

(949) 833-2770

18700 MacArthur Boulevard, Irvine, CA 92612

Agora Churrascaria Restaurant:

(949) 222-9910

1830 Main St., Irvine, CA 92614

CalIT2:

E. Peltason and Los Trancos Dr.

Bldg 325 on a campus map

(33.64309N, 117.84145W)

Room 3008

Local Transportation:

Airport to the Atrium hotel:

☺ Use the courtesy phone located in the baggage claim area of SNA/ John Wayne/Orange County Airport to summon a shuttle from the Atrium Hotel. (see picture)

☺ However, the Atrium Hotel is so close to the airport that you are going to feel funny after taking the shuttle about how useless waiting for the shuttle was. Walking takes about 5 minutes, 3 minutes of which is waiting for lights to change.

Here is how to walk there:

☺ Go to Baggage Claim 1 in Term. B.

☺ Leave the terminal toward the B2 parking structure. Do not go up or down.

☺ Cross the parking garage to the far side following signs for “Pedestrian Exit to MacArthur Blvd.”

☺ Following signs, leave the far side of the parking garage and look for a Bank of America.

☺ Cross the street and head to the right passing the Bank of America on your left, and past a gas station.

☺ The Atrium Hotel is immediately after the gas station.



Atrium hotel to CalIT2

☺ ...is by van in two trips at 8:30pm and 8:50pm. (9 people per van) Arrangements have already been made already for this.


CalIT2 to the Atrium hotel

☺ ...is by van in two trips. (9 people per van) Arrangements will be made by Don or Paul at the end of the meeting.

Atrium Hotel to Agora

☺ ...is by foot or carpool. It is a 20 minute walk, completely safe with crosswalks and lights, but since this is Orange County you cross 60 lanes of traffic in the process.

Parking on Campus

 If Paul has arranged parking on campus for your personal or rented car then you can take advantage of that as follows:

***** Your Reserved parking pass will be available for your pickup on Friday, June 2nd and Saturday June 3rd.

***** The locations at which the passes can be picked up are listed below. All you will need to do is give the parking attendant your name at one of these structures and they will provide you with a parking permit. A campus map showing where these structures are located is available here:

<http://www.uci.edu/campusmap/>.


***** Student Center Parking Structure Open M-F 7a-8p & Sa-Su 7a-7p


***** Mesa Parking Structure Open M-F 7a-8p & Sa-Su 7a-5p

***** East Peltason Drive Open M-F 7a - 5p

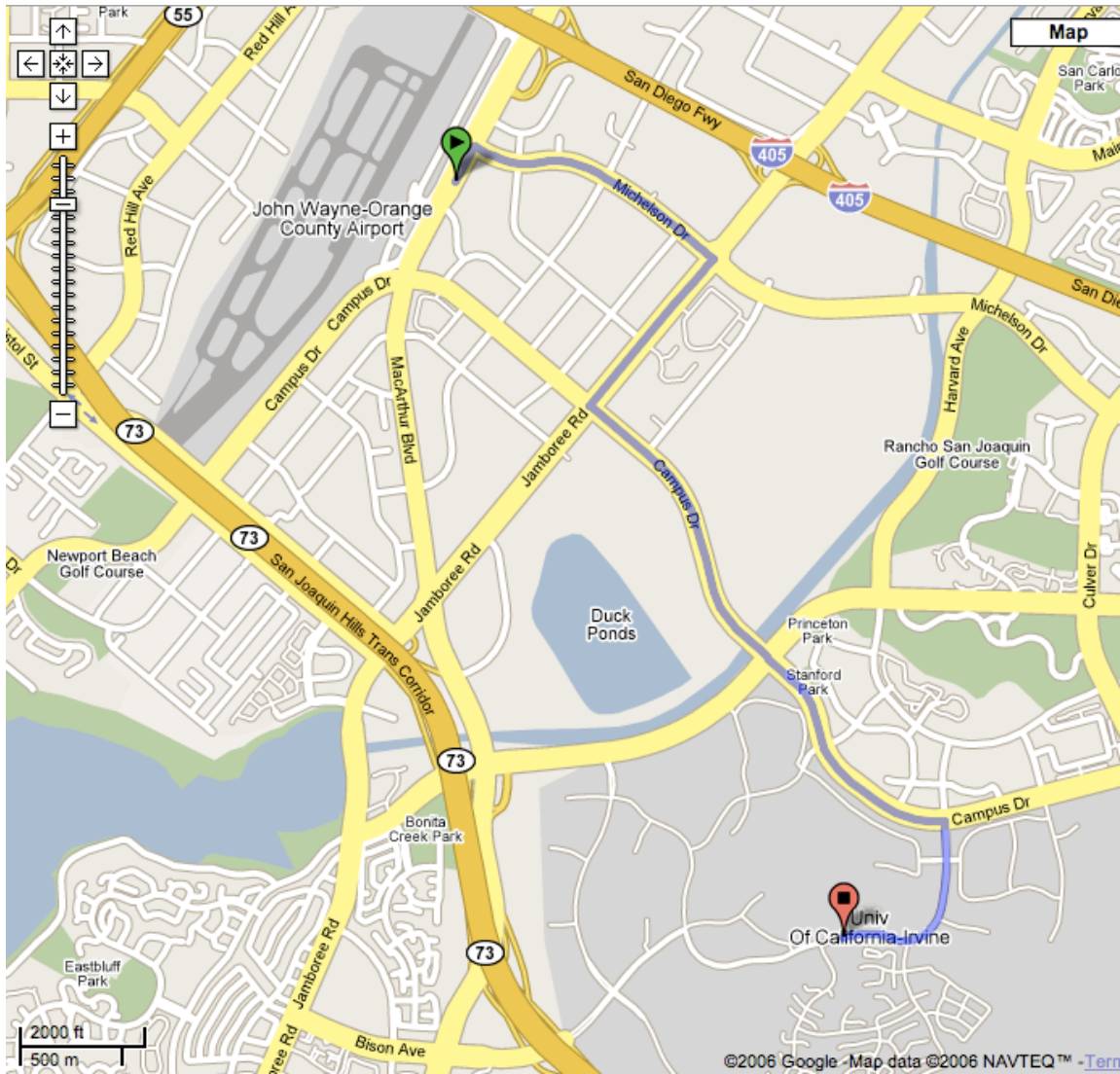
***** Social Sciences Parking Structure Open M-F 7am-8pm Sa 7a-12p

***** Engineering Parking Structure Open M-F 7a-5p

 I would advise parking in the Engineering Parking Structure since this is the closest lot to CalIT2.

 With the Reserved pass you can park in any of the spots with a red sign marked AR.

Maps:



Map of Atrium Hotel to CalIT2 (too far to walk)

Start address: Atrium Hotel
18700 MacArthur Blvd, Irvine, CA 92612

End address: Agora Churrascaria
1830 Main St, Irvine, CA 92614

Distance: 0.9 mi (about 1 min)

Reverse directions

1. Head northeast from **MacArthur Blvd** - go **0.7 mi**
2. Turn left at **Main St** - go **0.3 mi**

These directions are for planning purposes only. You may find that construction projects, traffic, or other events may cause road conditions to differ from the map results.

Map data ©2006 NAVTEQ™, Tele Atlas



Directions to Agora (walkable)